

**OFFICER DELEGATION SCHEME
RECORD OF OPERATIONAL DECISION**

TO BE UPLOADED TO THE E-MEETINGS MANAGER

Date: 02.10.19	Ref No: 3394
Type of Operational Decision:	
Executive Decision <input checked="" type="checkbox"/>	Council Decision <input type="checkbox"/>
Status: For publication	
Title/Subject matter: Bonfire Night Events at Heaton Park – Temporary Closures & Temporary Prohibition of Waiting, loading/unloading.	
Budget/Strategy/Policy/Compliance – Is the decision:	
(i) within an Approved Budget	√
(ii) not in conflict with Council Policy	√
(iii) not raising new issues of Policy	√
Equality Analysis [Does this decision change or make policy; change or make procedure or working practice? An Equality Analysis must be completed to assess the impact on equality and the relevance of the Public Sector Equality Duty. This should be signed off by your departmental equality representative and accompany this decision form. Please forward a copy to the Equality email for publication].	No
	Signed: (By EA Officer)
	Date:
Details of Operational Decision Taken [with reasons]:	
<p>Approval to the temporary closures under section 14 (2) of the Road Traffic Regulation Act 1984 of A665 Bury Old Road, Prestwich between Newtown Street and Sheepfoot Lane and of Whittaker Lane between Bury Old Road and Infant Street on Tuesday 05 November 2019 to ease congestion and assist traffic movements in connection with the Bonfire Night Events at Heaton Park.</p> <p>The alternative route is via Scholes Lane and the A56 Bury New Road (to its junction with Bury Old Road/Higher Lane) and vice-versa.</p>	
Cont.	

Also approval to the temporary prohibition of waiting under section 14 (2) of the Road Traffic Regulation Act 1984, of Sheepfoot Lane (southerly side of the carriageway) from Bury Old Road to Middleton Road and 15 metres (both sides of the carriageway) into side roads off it, Beechwood Road and Park Road, St Margaret's Road south side, from a point 118.7 metres north-east of its junction with Bury Old Road to a point 15 metres west of the Bell Mouth entrance of Heaton Park, St Margaret's Gate, St Margaret's Close (both sides from a point 15 metres north-west of the northerly kerblines of St Margaret's Road to its cul-de-sac end) Scholes Lane (both sides of the carriageway) between Bury Old Road and 15 metres west of its junction with Hereford Drive and Middleton Road Service Road (both sides) between Baguley Crescent and the bend adjacent to the M60 motorway roundabout.

It is anticipated that the temporary road closures will be in operation from 6.30pm until 10pm and the temporary prohibition of waiting will be in operation from 4pm until 11pm.

There will be exemptions for event vehicles and residents in relation to the road closures and permits will be issued to residents for parking in coned areas.

Decision taken by:	Signature:	Date:
D R Giblin Head of Engineering		
Members Consulted [see note 1 below]		
Cabinet Member/Chair		
Lead Member		
Opposition Spokesperson		

Notes

1. It is not generally a requirement to consult with any Members on Operational Decisions but where an Executive Director considers it necessary to consult with the appropriate Cabinet Member and/or Lead Member, they must sign the form so as to confirm that they have been consulted and that they agree with the proposed action. The signature of the Opposition Spokesperson should be obtained to confirm that he/she has been consulted.
2. **This form must not be used for urgent decisions.**

**BURY COUNCIL AND MANCHESTER CITY COUNCIL
PROPOSED TEMPORARY TRAFFIC CONTROL BY NOTICE
ROAD TRAFFIC REGULATION ACT 1984 SECTION 14 (2)**

Name and Lengths of Road(s) Affected	<ol style="list-style-type: none"> 1) St Margarets Road, Prestwich – south-east side, from a point 118.7 metres north-east of its junction with Bury Old Road (to a point 15 metres west of the Bell Mouth entrance of Heaton Park, St Margarets Gate). The parking bay (from a point 13.7 metres north-east of the junction with Bury Old Road for a distance of 105 metres in an easterly direction) will remain available for limited waiting between 8am – 6pm subject to the restricted times and after 6pm (unrestricted). 2) Sheepfoot Lane, Prestwich (south sides from Bury Old Road to the A576 Middleton Road and 15 metres into side roads off it – Beechwood Road and Park Road 3) Scholes Lane, Prestwich (both sides) – between Bury Old Road and 15 metres west of its junction with Hereford Drive 4) Middleton Road service road, Prestwich – both sides from its junction with Baguley Crescent to the bend adjacent to the M60 motorway roundabout 5) St Margaret’s Close – from a point 15 metres north-west of the northerly kerbline of St Margaret’s Road to its cul-de-sac end 6) A665 Bury Old Road, Prestwich between Newtown Street and Sheepfoot Lane 7) Whittaker Lane, Prestwich – between Bury Old Road and Infant Street
Reason for Notice/Order	In order to maintain access and visibility on the affected roads in connection with Bonfire Night Events at Heaton Park
Nature of Notice/Order	<ol style="list-style-type: none"> 1) Temporary Prohibition of Waiting, loading/unloading 2) Temporary Prohibition of Waiting, loading/unloading 3) Temporary Prohibition of Waiting, loading/unloading 4) Temporary Prohibition of Waiting, loading/unloading 5) Temporary Prohibition of Waiting, loading/unloading 6) Temporary Closure 7) Temporary Closure
Period of Notice/Order	Tuesday 05 November 2019
Date of Commencement of	Tuesday 05 November 2019

Notice/Order	
Anticipated Duration of Works	1) to 5) between 16.00 hrs and 23.00 hrs 6) and 7) between 18.30 hrs and 22.00 hrs (as and when required)
Is the Emergency Procedure being invoked?	YES/NO Note: For an unforeseen crisis a road may be closed for up to 21 days
Is a Temporary Order to be made?	YES/NO
Description of Alternative Route(s)	Via Scholes Lane and A56 Bury New Road and vice versa There will exemptions for event vehicles and residents in relation to the road closures and permits will be issued to residents for parking in coned areas
Have Notices been Posted?	YES/NO
Name of Person to be Contacted for Further Information.	Joe Goldstone Tel: 0161-253-5830
Emergency Closures - Have the following been informed?	Police YES/NO Fire YES/NO Ambulance YES/NO TfGM YES/NO
Recharge Code	465 HAM2000 5641 TRT

Engineering Manager



Date



09/10/15

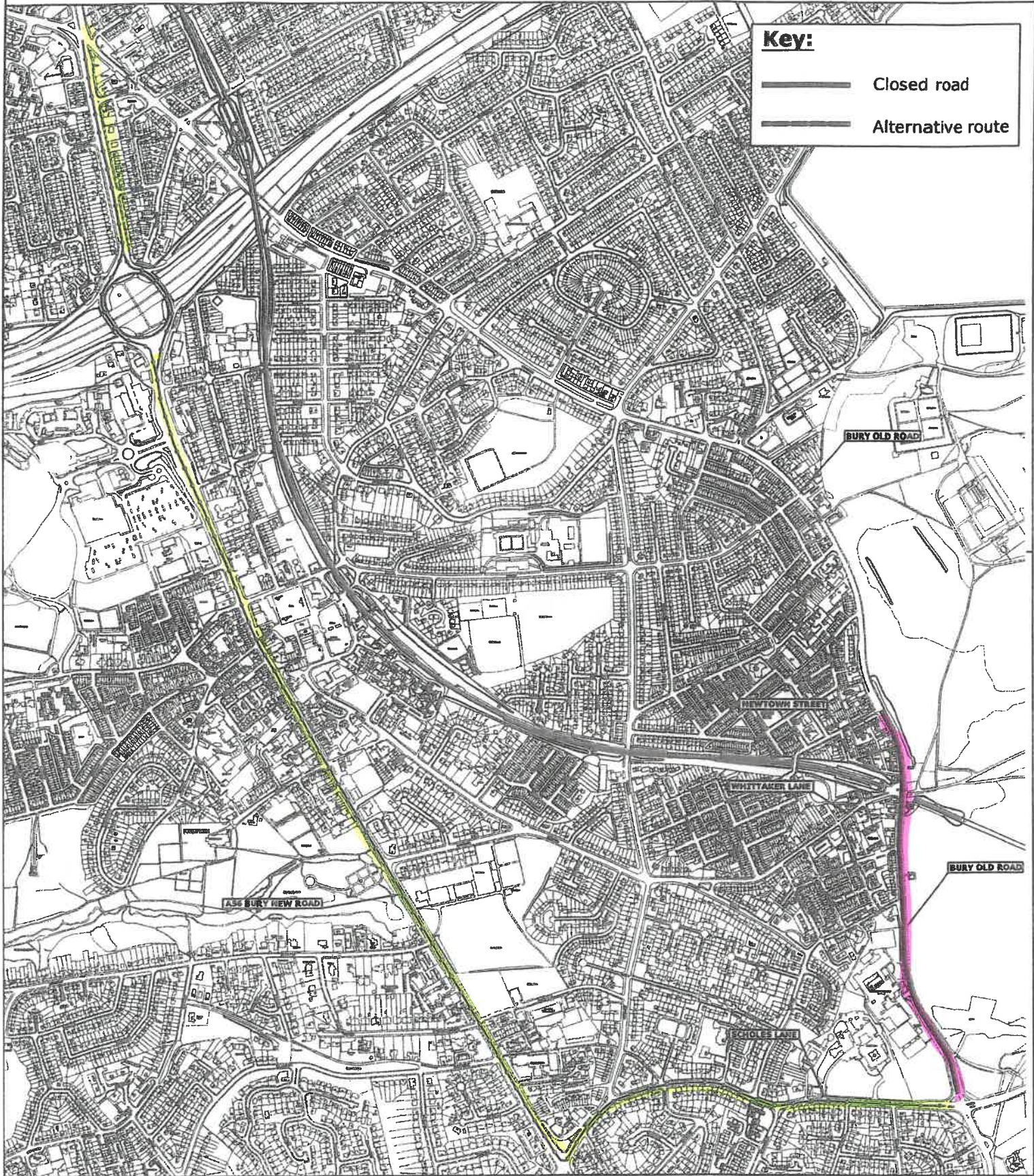
Delegated Powers Form Ref No 3394

Bury Old Road, Westwich Temporary prohibition of driving plan



Key:

-  Closed road
-  Alternative route



© Crown Copyright and database right 2015. Ordnance Survey 100023063

PLAN TM7962/3
DATE 22.10.15
DRAWN M Thornley
SCALE NTS

DEPARTMENT FOR RESOURCES AND REGULATION

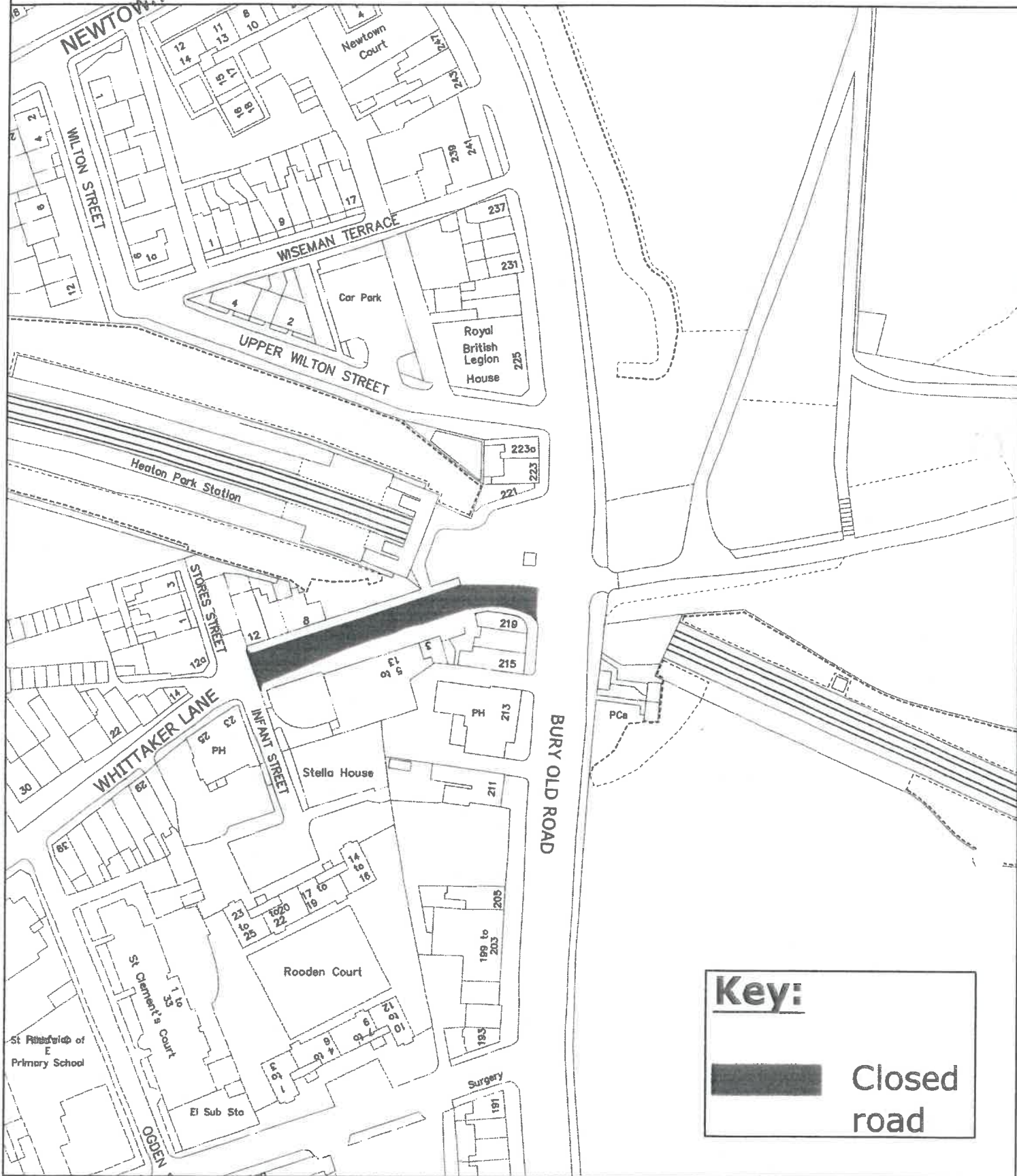
3 Knowsley Place
Duke Street,
BURY BL9 0EJ

Tel: 0161 253 5353
Fax: 0161 253 7963



PHOTOGRAPHIC COPY LIABLE TO DISTORTION IN SCALE

Whittaker Lane, Prestwich
 Temporary closure plan



© Crown Copyright and database right 2015. Ordnance Survey 100023063

PLAN TM7962/5
 DATE 22.10.15
 DRAWN M Thornley
 SCALE NTS

DEPARTMENT FOR RESOURCES
 AND REGULATION

3 Knowsley Place
 Duke Street,
 BURY BL9 0EJ

Tel: 0161 253 5353
 Fax: 0161 253 7963



PHOTOGRAPHIC COPY LIABLE TO DISTORTION IN SCALE

BURY COUNCIL
ROAD TRAFFIC REGULATION ACT 1984, SECTION 14(2)
Heaton Park Bonfire & Firework Display Event, 5 November 2019

- a) Under the provisions of Section 14(2) of the Road Traffic Regulation Act, 1984 the Council of the Metropolitan Borough of Bury, being satisfied that vehicles should be prohibited from proceeding along the following lengths of road(s) and being satisfied that it is expedient or necessary that the restriction or prohibition should come into force without delay, hereby gives notice that on Tuesday 05 November 2019 until safe to do so, between 18.30 hrs and 22.00 hrs except upon the direction of or with the permission of a police constable or a civil enforcement officer in uniform no person shall be permitted to proceed along the following lengths of road(s);

A665 Bury Old Road, Prestwich between Newtown Street and Sheepfoot Lane

Whittaker Lane, Prestwich between Bury Old Road and Infant Street

The alternative route will be via Scholes Lane and A56 Bury New Road (Scholes Lane to Bury Old Road/Higher Lane, Whitefield) and vice-versa

The restrictions in (a) shall not apply to any vehicle proceeding to and from premises located on the lengths of streets specified above.

- b) Under the provisions of Section 14(2) of the Road Traffic Regulation Act, 1984 the Council of the Metropolitan Borough of Bury, being satisfied that vehicles should be prohibited from waiting along the following lengths of road(s) and being satisfied that it is expedient or necessary that the restriction or prohibition should come into force without delay, hereby gives notice that on Tuesday 05 November 2019 until safe to do so, between 16.00 hrs and 23.00 hrs except upon the direction of or with the permission of a police constable or a civil enforcement officer in uniform no person shall be permitted to wait along the following lengths of road(s);

St Margaret's Road, Prestwich – south side, from a point 118.7 metres north-east of its junction with Bury Old Road to a point 15 metres west of the Bell Mouth entrance of Heaton Park, St Margaret's Gate

St Margaret's Close – from a point 15 metres north-west of the northerly kerblines of St Margaret's Road to its cul-de-sac end

Sheepfoot Lane, Prestwich – south easterly side from a point 137 metres northeast of Bury Old Road for the remainder of its length in a north easterly direction

Beechwood Road and Park Road, Prestwich – both sides from their junctions with Sheepfoot Lane for a distance of 15 metres in a southerly direction

Scholes Lane, Prestwich – north side from a point 50 metres west of its junction with Bury Old Road to a point 103 metres west of its junction with Bury Old Road and from a point 150 metres west of its junction with Bury Old Road to a point 15 metres west of the westerly kerblines of Hereford Drive

Scholes Lane, Prestwich – south side from a point 50 metres west of its junction with Bury Old Road to a point 24 metres east of the easterly kerblines of Bishops Road and from a point 15 metres west of the westerly kerblines of Bishops Road to a point 15 metres east of the easterly kerblines of Hereford Drive

Middleton Road service road, Prestwich – both sides between its junction with Baguley Crescent and the bend adjacent to the M60 motorway roundabout

The restrictions in (b) shall not apply to emergency vehicles, any vehicle displaying a valid residents parking permit issued by Heaton Park Management of Manchester City Council on behalf of the Council for the Bonfire Night Events at Heaton Park and any vehicle engaged in the implementation, removal or enforcement of the restrictions introduced pursuant to this notice.

The reason for the Order is to maintain access and visibility on the affected roads and permit the holding of the Bonfire and Firework Display event at Heaton Park.

Dated 01 November 2019

DEPARTMENT OF OPERATIONS